


How to get to



**Do not scroll down!
Move through the file
only by clicking in the
blue arrow down right**



Our Location's GoogleMaps URL

<https://maps.app.goo.gl/r3Ea3YHBa3ssuWKw7>

We're really excited to see you! :)
Please follow this instructions to get to
The Promised Land

Colombia's Map



1. Take your flight from your homeland to an Airport that's close to The Promised Land

Click on your chosen airport in the map for your next step and keep moving only by clicking the arrow down right

or tap the WhatsApp Logo To talk with us

10713



2. In Santa Marta go to the front of the Airport and grab a Taxi to the transport terminal, it should cost around \$26.000CoP (\$7UsD)

Santa Marta's Transport terminal

Next here

GoogleMaps URL

<https://maps.app.goo.gl/9qhG6wZEac5DYU3w7>

Or ask for our private Airport – Hostel transportation service

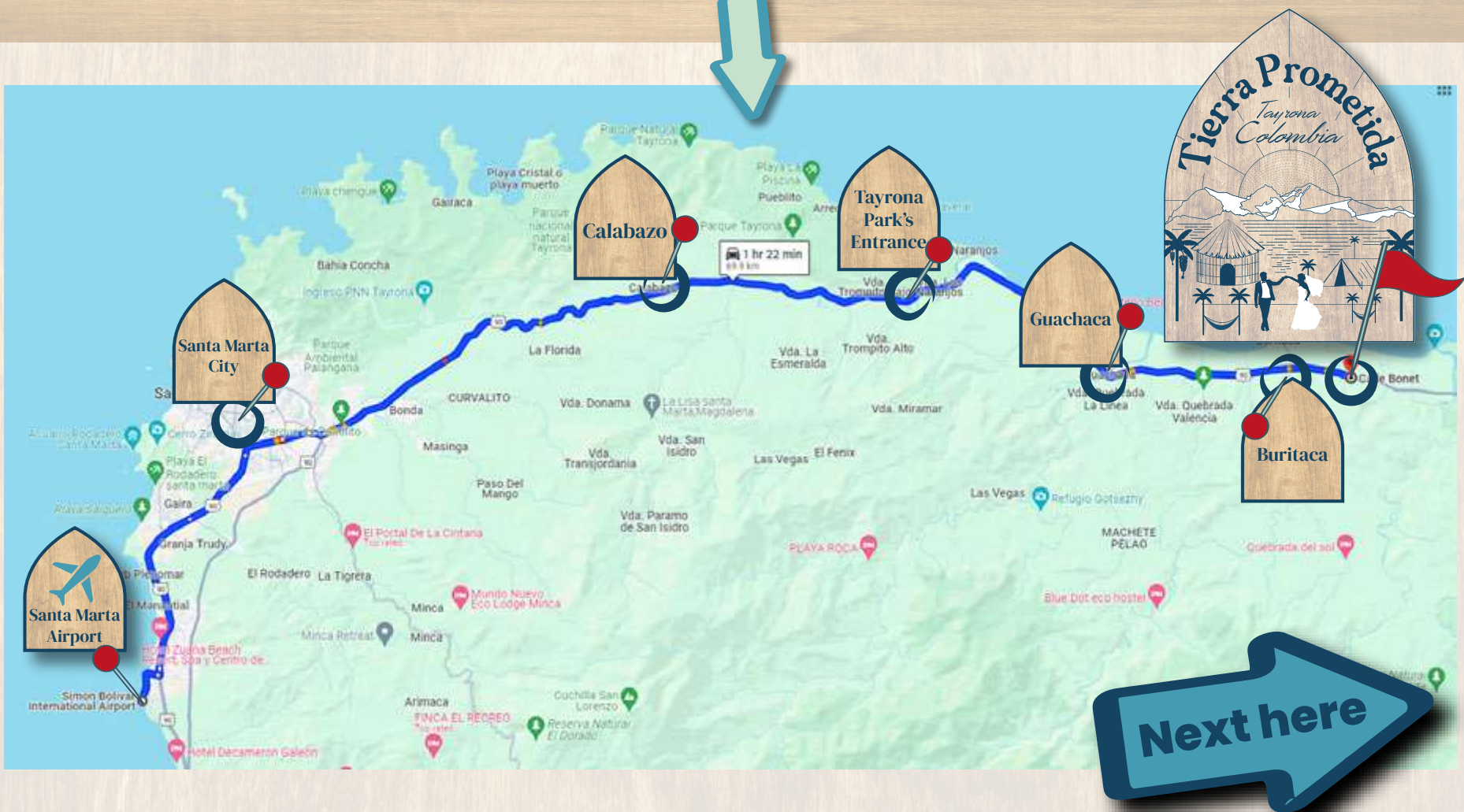


1 to 4 PAX
\$170.000
(\$44 USD)
Each One



Up to 16 PAX
\$400.000
(\$102 USD)


This will be your way



From the airport to the Tayrona Park's entrance should take 45 minutes



3. Once in Santa Marta's Transport Terminal, go inside and in the ticket's windows, ask for the bus that goes to **Palomino** but tell them your destination is "**La Escuela Las Arepas**" (The Arepa's School) passing Buritaca River



Our Location's GoogleMaps URL

<https://maps.app.goo.gl/r3Ea3YHBa3ssuWKw7>



The bus should cost you around \$25.000CoP (\$7UsD), board it and the journey should take about 1 hour to 1 hour 15 minutes.

You will pass by Tayrona Park's Entrance





Take your connection to
Santa Marta's Airport





Take your connection to Santa Marta's Airport





Take your connection to
Santa Marta's Airport





Take your connection to
Santa Marta's Airport





Take your connection to Santa Marta's Airport



Or



by Guachaca's River



by Buritaca Town



by Buritaca River, and...



Our Location's GoogleMaps URL

<https://maps.app.goo.gl/r3Ea3YHBa3ssuWKw7>

That's it



**You have arrived!
Happy stay**

Going outside this way



Rent a car at this place, or...





Go outside the Airport and grab a Taxi to Barranquilla's Transport Terminal that should cost around \$20.000Cop (\$6UsD)

Barranquilla's Transport terminal




GoogleMaps URL

<https://maps.app.goo.gl/3LJFmQkKxonk6XR47>



Next here

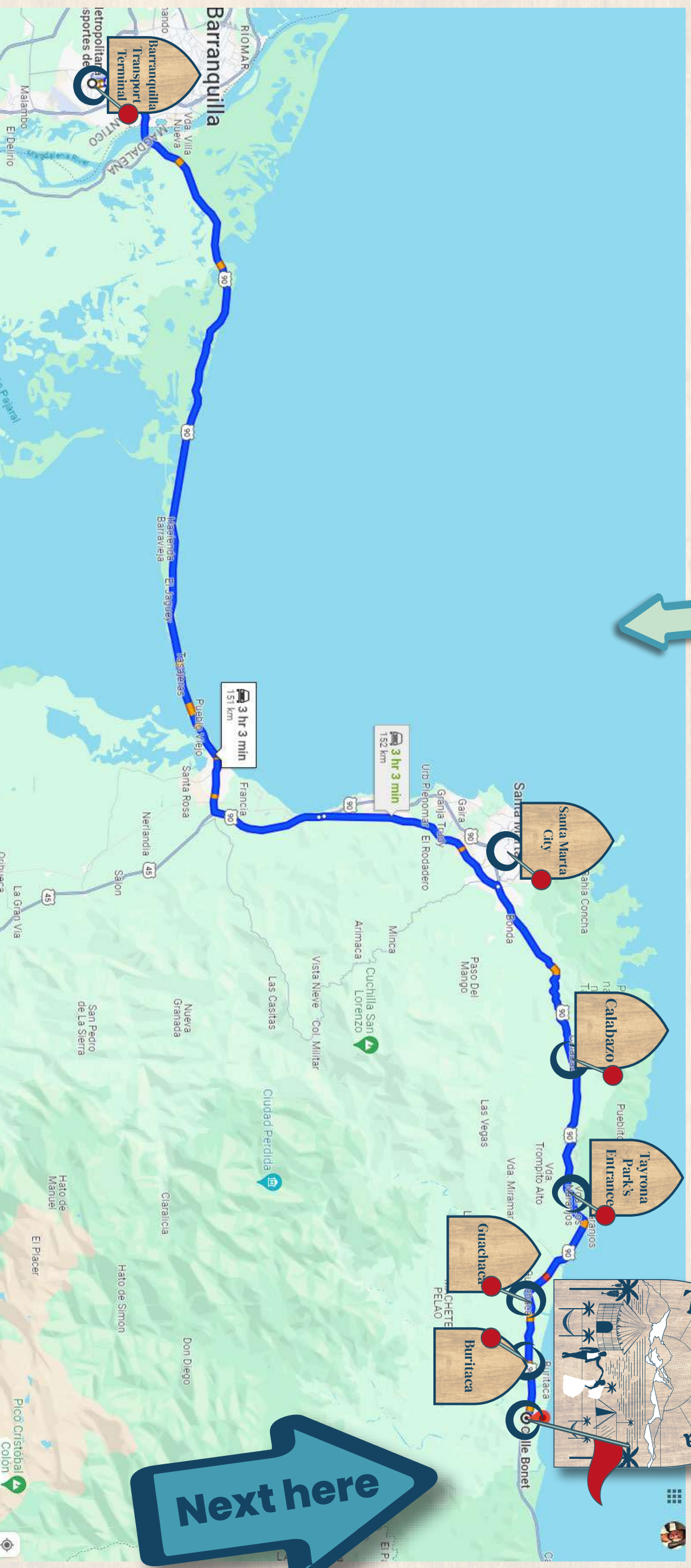


Once you're in the transport terminal, in the company Expreso Brasilia's window ask for the bus that goes to **Palomino**, but tell them your destination is **"La Escuela Las Arepas"** (The Arepa's School) passing Buritaca River



This will be your journey

The bus should cost you around \$65.000CoP (\$17UsD), board it and the journey should take about 3 hours to 3 hours 30 minutes.



Next here



Turn your phone

You will pass by Barranquilla's bridge



by this sign showing
Santa Marta's direction



by Santa Marta's Highway



Our Location's GoogleMaps URL

<https://maps.app.goo.gl/r3Ea3YHBa3ssuWKw7>

by Tayrona Park's Entrance

